

# MATHILDENHÖHE DARMSTADT

## How to find Mathildenhöhe Darmstadt

**Institut Mathildenhöhe**  
Olbrichweg 13  
64287 Darmstadt

### BY CAR

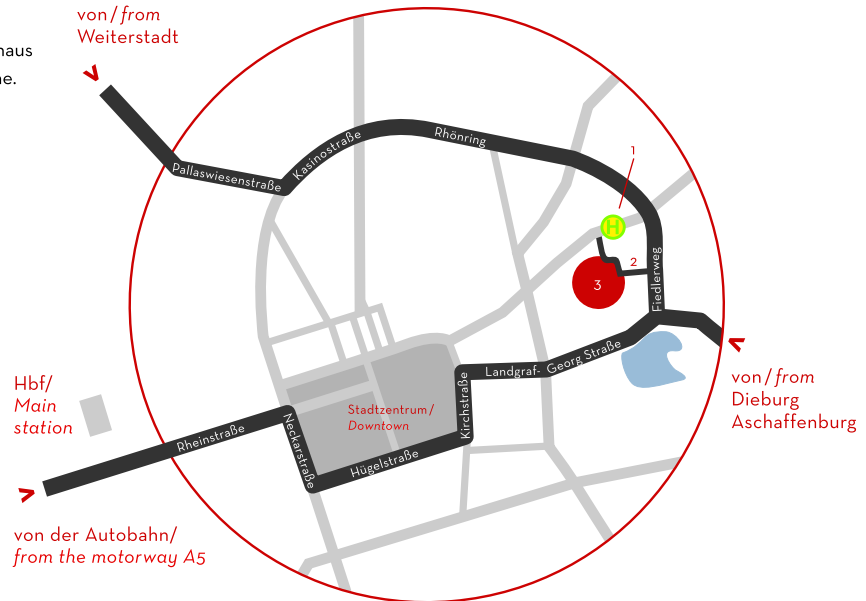
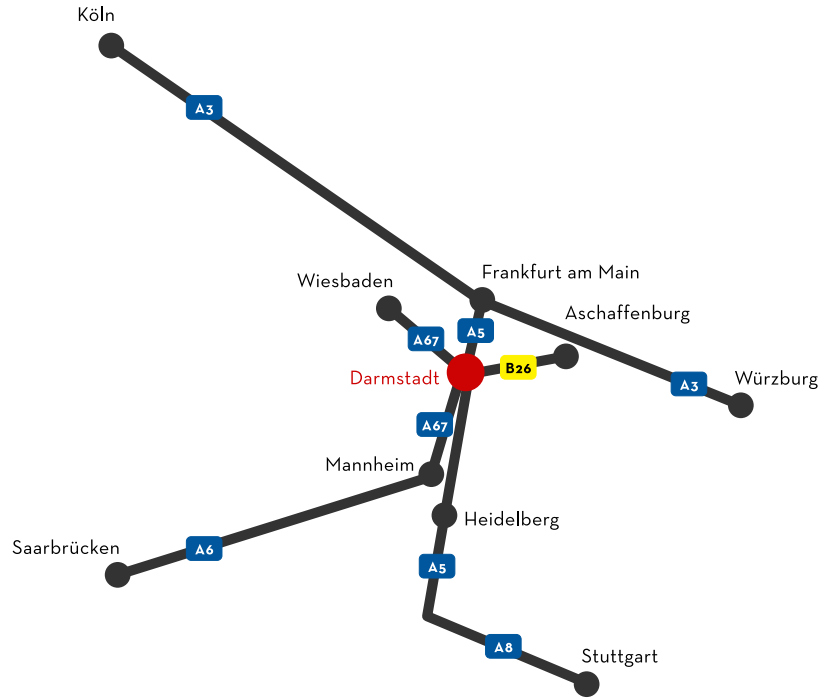
- > To Darmstadt via the autobahn A5 (Frankfurt/Main - Heidelberg / Basel),
- > the A67 (Cologne / Wiesbaden - Mannheim),
- > highway B3 (westbound),
- or
- > B26 (eastbound)
- > From all directions initially follow the signs to 'Stadtmitte' and then those to 'Mathildenhöhe'.

### PUBLIC TRANSPORTATION

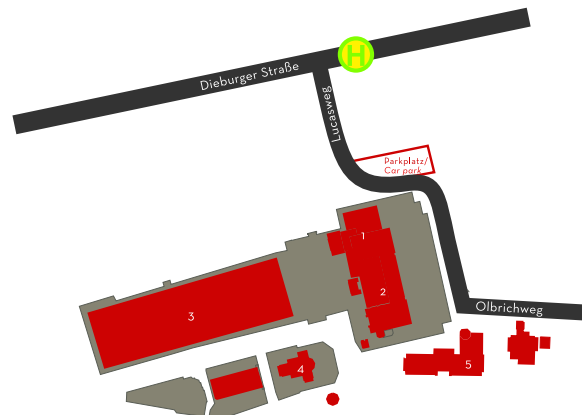
From Darmstadt main station take the F-Bus heading to Oberwaldhaus (bus stop is on the west exit of the station) until stop Mathildenhöhe.

### FROM THE AIRPORT FRANKFURT RHEIN-MAIN

- > To be reached by car in approx. 20 minutes via autobahn A5.
- > A shuttle bus (HEAG-Airliner) gets you to Darmstadt Station in approx. 30 minutes.



- 1 Haltestelle / Bus stop Mathildenhöhe
- 2 Olbrichweg
- 3 Mathildenhöhe



- 1 Hochzeitsturm / Wedding Tower
- 2 Ausstellungsgebäude / Exhibition Building
- 3 Platanenhain / Grove of plane trees
- 4 Russische Kapelle / Russian Chapel
- 5 Museum Künstlerkolonie / Museum of the Artist Colony